



GPS Map Camera


Dighali Ati, Assam, India

6G96+PCG, Dighali Ati, Roha, Assam 782103, India

Lat 26.219328°

Long 92.511093°

02/09/23 12:30 PM GMT +05:30



Google



GUARDIANS MEET

Organised by

Department of Economics

Raha College

Date : 02/09/2023

Venue : Seminar Hall

Time : 12.00 Noon



GPS Map Camera


Dighali Ati, Assam, India

6G96+PCG, Dighali Ati, Roha, Assam 782103, India

Lat 26.219111°

Long 92.511307°

02/09/23 12:35 PM GMT +05:30



Google



GPS Map Camera


Dighali Ati, Assam, India

6G96+PCG, Dighali Ati, Roha, Assam 782103, India

Lat 26.219053°

Long 92.511205°

02/09/23 01:17 PM GMT +05:30



Google



GUARDIANS MEET

Organised by
Department of Economics
Raha College

Date : 02/09/2023

Venue : Seminar Hall Time : 12.00 Noon



GPS Map Camera

Dighali Ati, Assam, India

6G96+PCG, Dighali Ati, Roha, Assam 782103, India

Lat 26.219053°

Long 92.511205°

02/09/23 01:17 PM GMT +05:30



Google



GUARDIANS MEET

Organised by

Department of Economics

Raha College

Date: 09/2023

Venue: Seminar H.

Time: 12.00 Noon



GPS Map Camera

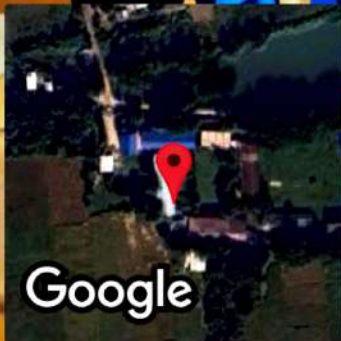
Dighali Ati, Assam, India

6G96+PCG, Dighali Ati, Roha, Assam 782103, India

Lat 26.219081°

Long 92.511308°

02/09/23 01:15 PM GMT +05:30



Google



GPS Map Camera


Dighali Ati, Assam, India

6G96+PCG, Dighali Ati, Roha, Assam 782103, India

Lat 26.219111°

Long 92.511281°

02/09/23 12:36 PM GMT +05:30



Google



 **GPS Map Camera**

Dighali Ati, Assam, India
6G96+PCG, Dighali Ati, Roha, Assam 782103, India
Lat 26.21907°
Long 92.511231°
02/09/23 12:59 PM GMT +05:30



GUARDIANS MEET

Organised by

Department of Economic

Raha College

Date : 02/09/2023

Time : 12:00 PM



GPS Map Camera


Dighali Ati, Assam, India

6G96+PCG, Dighali Ati, Roha, Assam 782103, India

Lat 26.219064°

Long 92.511236°

02/09/23 12:58 PM GMT +05:30



Google